

- Key:**
- Non-designated heritage asset (point)
  - Non-designated heritage asset (area)
  - WSP Identified Asset
  - 500 m study area
  - Newbuild Infrastructure Boundary

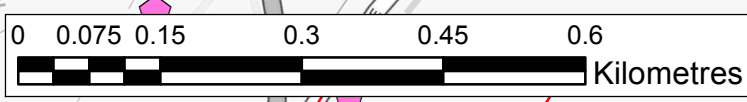
Contains OS data © Crown Copyright and database right 2022

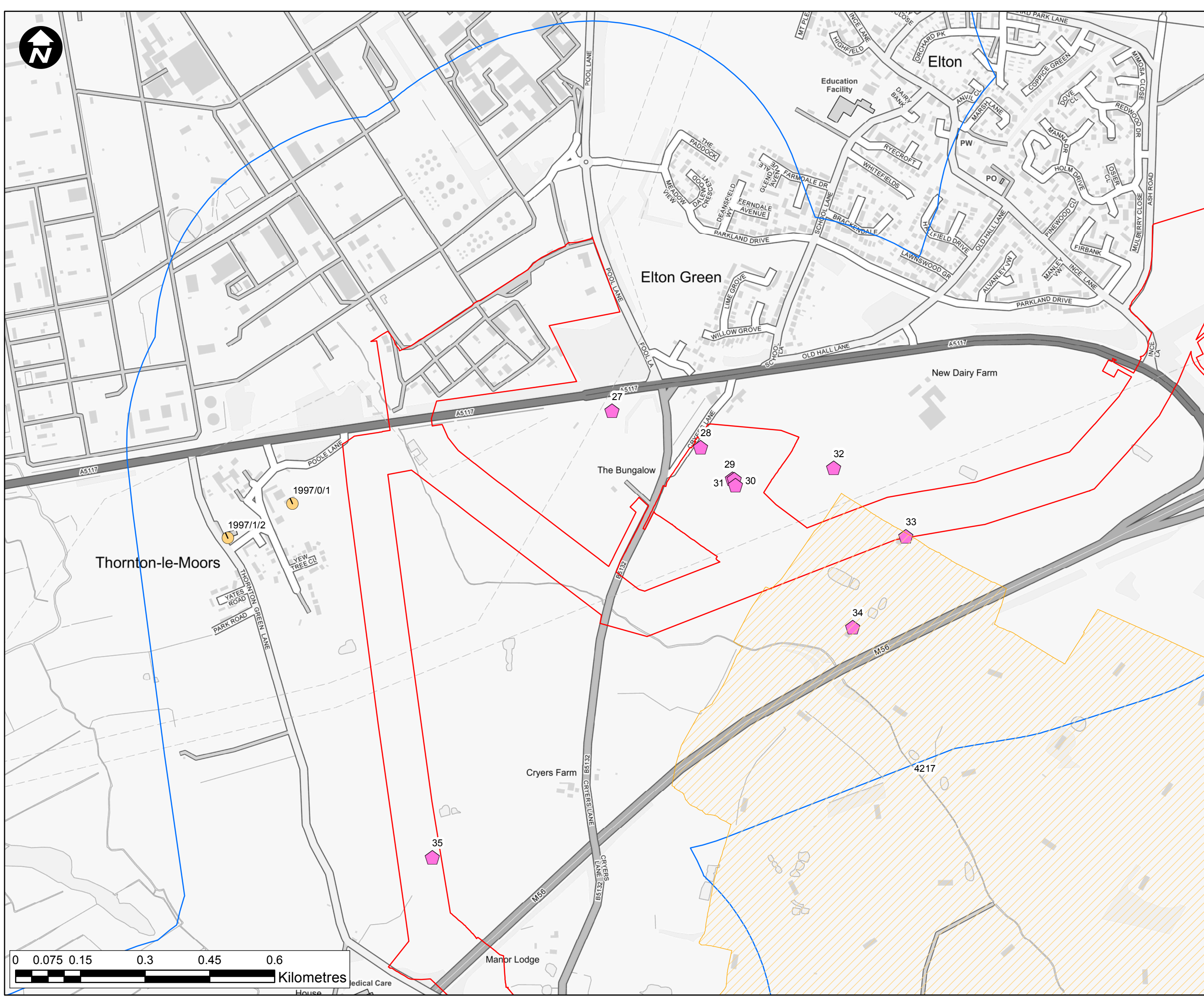
## HyNet North West

PROJECT TITLE  
**HyNet Carbon Dioxide Pipeline**

DRAWING TITLE  
Figure 8-2 DCO Proposed Development  
Non-designated Heritage Assets  
Sheet 1

DRAWING STATUS			
First Draft			
DRAWN	CHECKED	APPROVED	AUTHORISED
MJ	AB	EM	EM
SCALE @ A3 SIZE		DATE	REVISION
1:8,000		25/07/22	P01
DRAWING NUMBER			
EN070007-APP-ES -8.2 - Sheet 1			





- Key:**
- Non-designated heritage asset (point)
  - Non-designated heritage asset (area)
  - ⬠ WSP Identified Asset
  - 500 m study area
  - Newbuild Infrastructure Boundary

Contains OS data © Crown Copyright and database right 2022

## HyNet North West

**PROJECT TITLE**  
**HyNet Carbon Dioxide Pipeline**


**DRAWING TITLE**  
 Figure 8-2 DCO Proposed Development  
 Non-designated Heritage Assets  
 Sheet 2

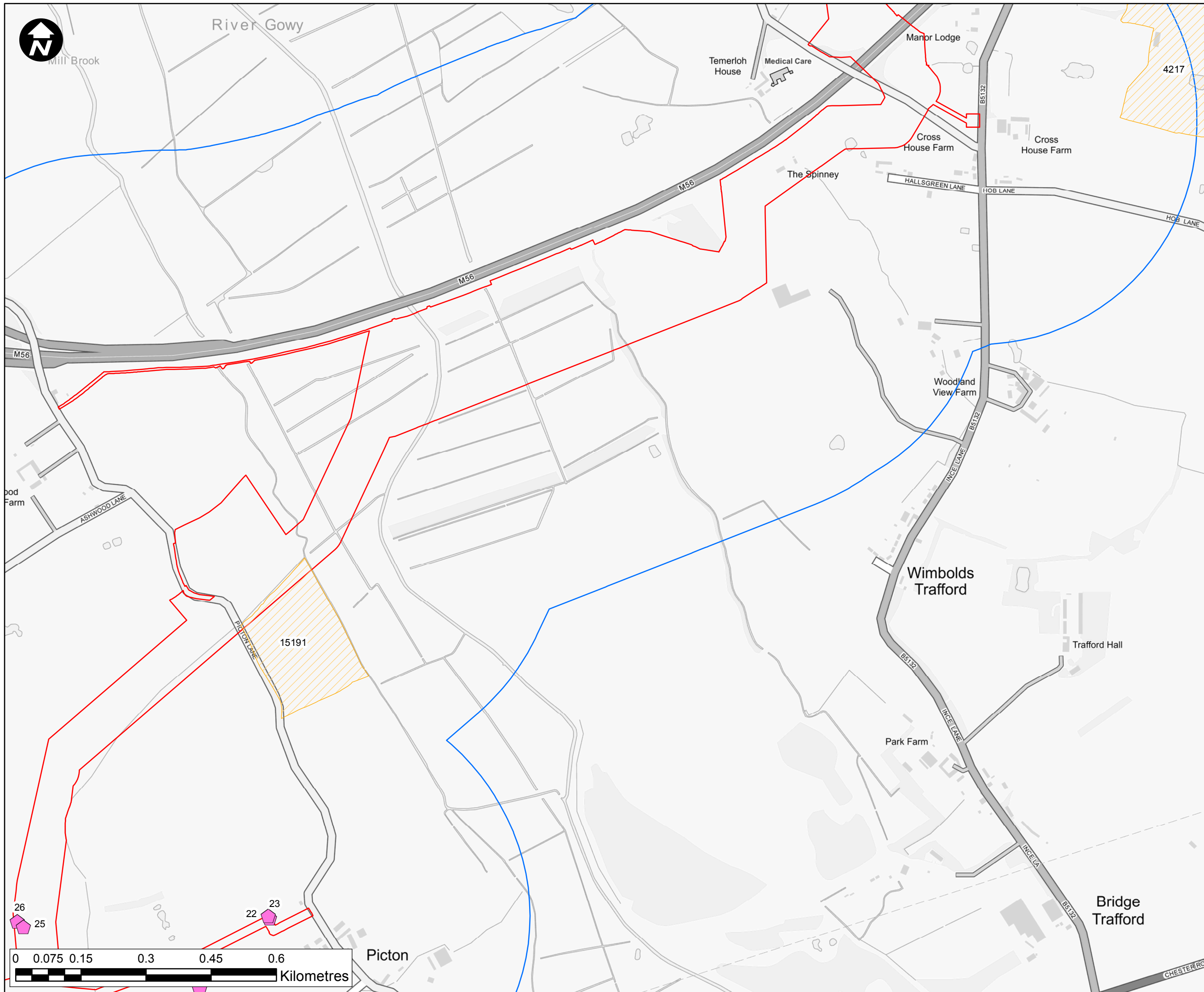
**DRAWING STATUS**  
 First Draft

<b>DRAWN</b> MJ	<b>CHECKED</b> AB	<b>APPROVED</b> EM	<b>AUTHORISED</b> EM
--------------------	----------------------	-----------------------	-------------------------

<b>SCALE @ A3 SIZE</b> 1:8,000	<b>DATE</b> 25/07/22	<b>REVISION</b> P01
-----------------------------------	-------------------------	------------------------

**DRAWING NUMBER**  
 EN070007-APP-ES -8.2 - Sheet 2





- Key:**
- Non-designated heritage asset (area)
  - WSP Identified Asset
  - 500 m study area
  - Newbuild Infrastructure Boundary

Contains OS data © Crown Copyright and database right 2022

## HyNet North West

**PROJECT TITLE**  
**HyNet Carbon Dioxide Pipeline**


**DRAWING TITLE**  
 Figure 8-2 DCO Proposed Development  
 Non-designated Heritage Assets  
 Sheet 3

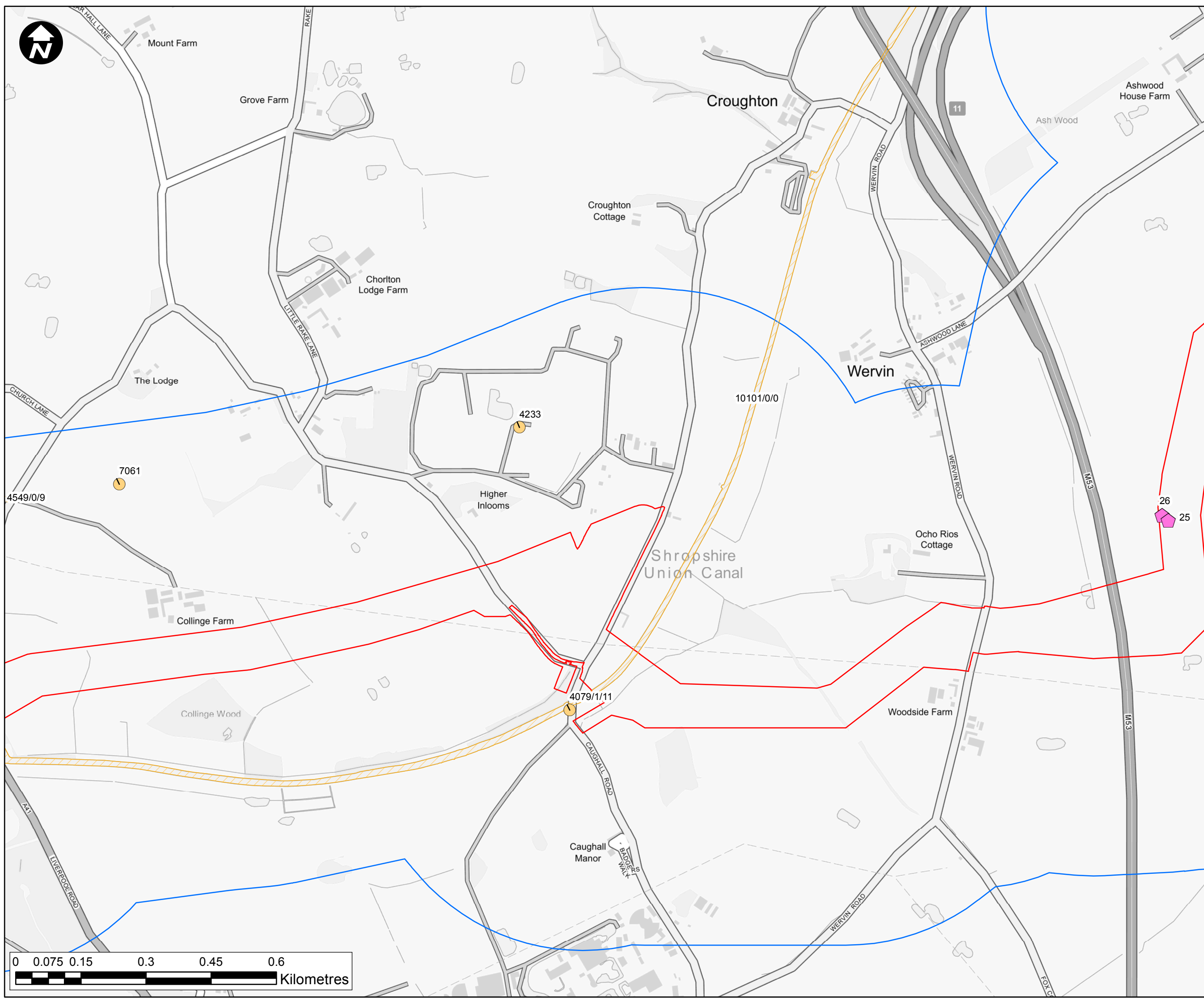
**DRAWING STATUS**  
 First Draft

DRAWN MJ	CHECKED AB	APPROVED EM	AUTHORISED EM
-------------	---------------	----------------	------------------

SCALE @ A3 SIZE 1:8,000	DATE 25/07/22	REVISION P01
----------------------------	------------------	-----------------

**DRAWING NUMBER**  
 EN070007-APP-ES -8.2 - Sheet 3





- Key:**
- Non-designated heritage asset (point)
  - Non-designated heritage asset (area)
  - ◆ WSP Identified Asset
  - 500 m study area
  - Newbuild Infrastructure Boundary


Contains OS data © Crown Copyright and database right 2022

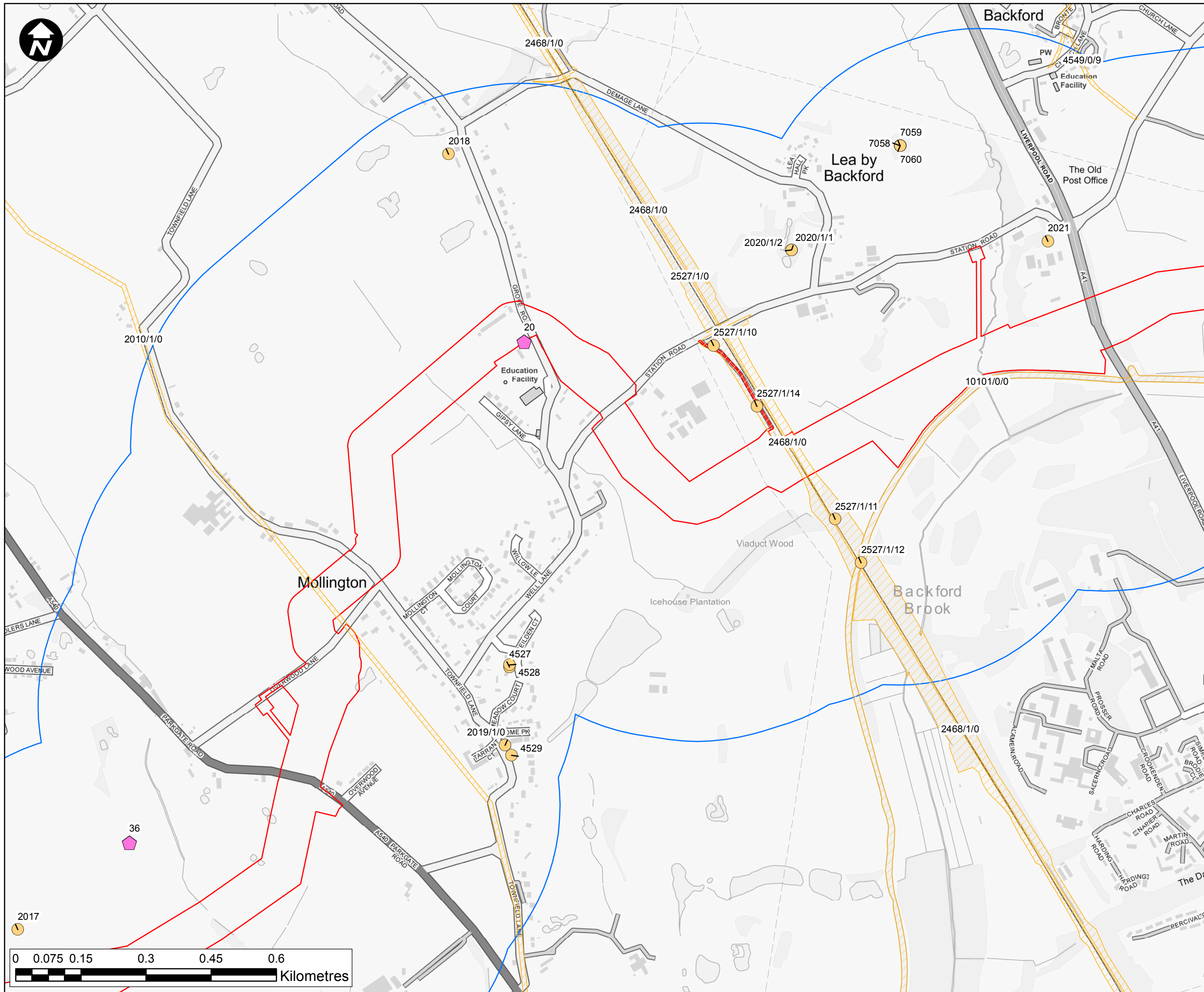
## HyNet North West

PROJECT TITLE  
**HyNet Carbon Dioxide Pipeline**

DRAWING TITLE  
Figure 8-2 DCO Proposed Development  
Non-designated Heritage Assets  
Sheet 4

DRAWING STATUS			
First Draft			
DRAWN MJ	CHECKED AB	APPROVED EM	AUTHORISED EM
SCALE @ A3 SIZE 1:8,000	DATE 25/07/22	REVISION P01	
DRAWING NUMBER EN070007-APP-ES -8.2 - Sheet 4			





- Key:**
- Non-designated heritage asset (point)
  - Non-designated heritage asset (area)
  - ⬠ WSP Identified Asset
  - 500 m study area
  - Newbuild Infrastructure Boundary

Contains OS data © Crown Copyright and database right 2022

## HyNet North West

**PROJECT TITLE**  
**HyNet Carbon Dioxide Pipeline**

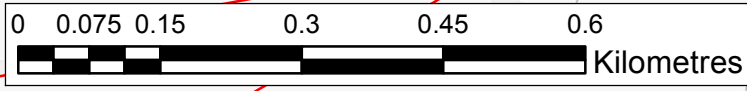
**DRAWING TITLE**  
 Figure 8-2 DCO Proposed Development  
 Non-designated Heritage Assets  
 Sheet 5

**DRAWING STATUS**  
 First Draft

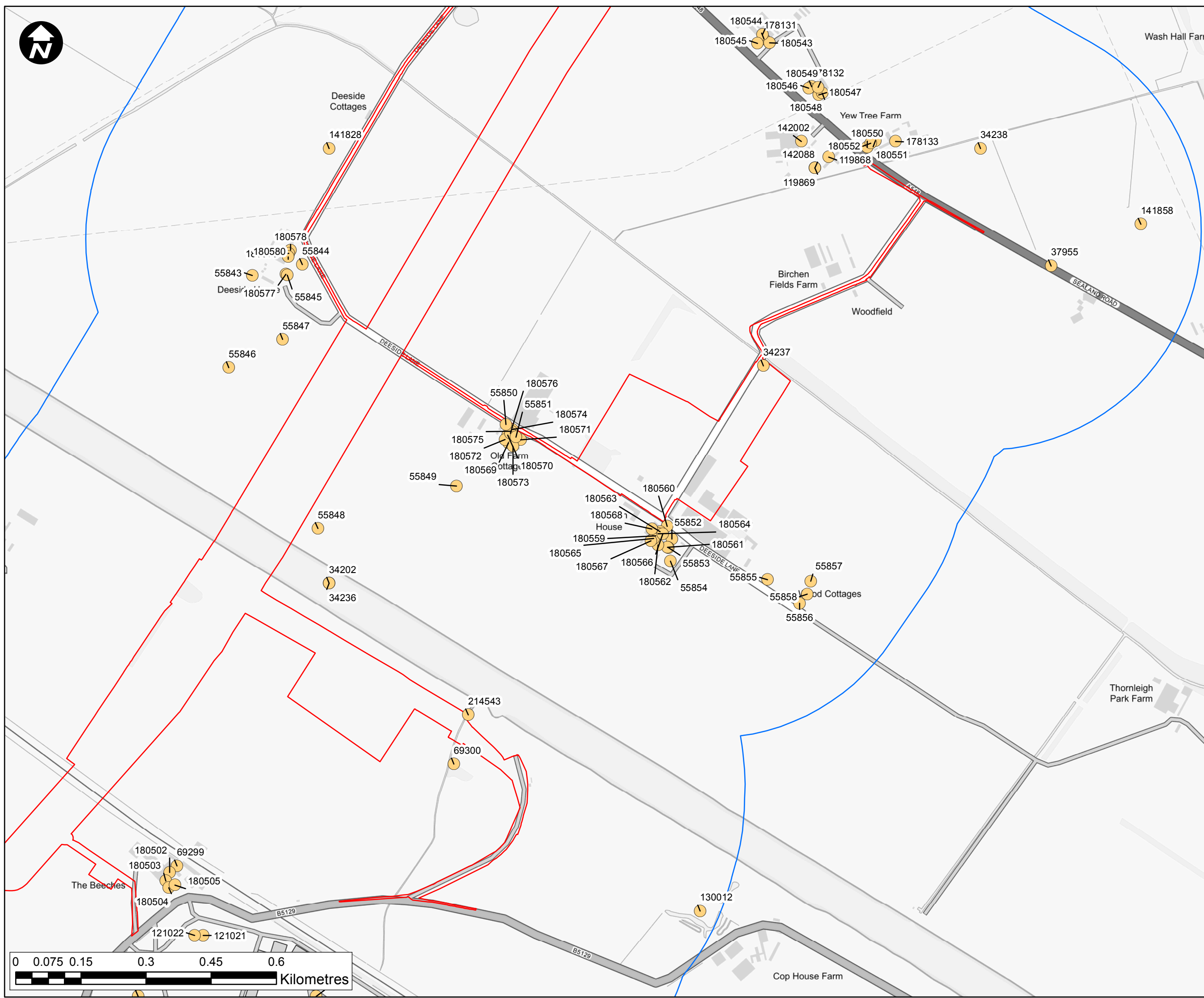
<b>DRAWN</b> MJ	<b>CHECKED</b> AB	<b>APPROVED</b> EM	<b>AUTHORISED</b> EM
--------------------	----------------------	-----------------------	-------------------------

<b>SCALE @ A3 SIZE</b> 1:8,000	<b>DATE</b> 25/07/22	<b>REVISION</b> P01
-----------------------------------	-------------------------	------------------------

**DRAWING NUMBER**  
 EN070007-APP-ES -8.2 - Sheet 5







- Key:**
- Non-designated heritage asset (point)
  - 500 m study area
  - Newbuild Infrastructure Boundary

Contains OS data © Crown Copyright and database right 2022

## HyNet North West

**PROJECT TITLE**  
**HyNet Carbon Dioxide Pipeline**


**DRAWING TITLE**  
 Figure 8-2 DCO Proposed Development  
 Non-designated Heritage Assets  
 Sheet 7

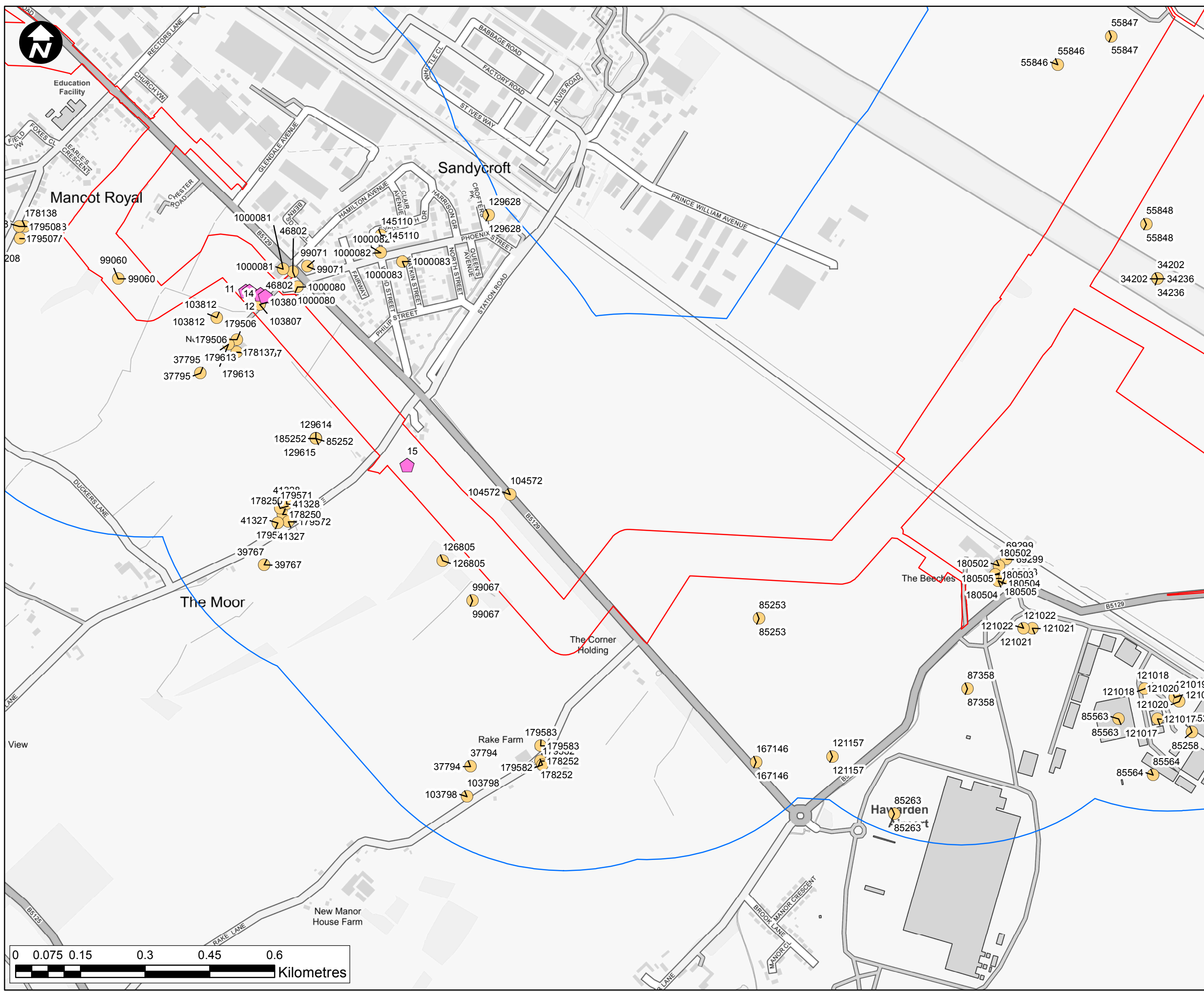
**DRAWING STATUS**  
 First Draft

<b>DRAWN</b> MJ	<b>CHECKED</b> AB	<b>APPROVED</b> EM	<b>AUTHORISED</b> EM
--------------------	----------------------	-----------------------	-------------------------

<b>SCALE @ A3 SIZE</b> 1:8,000	<b>DATE</b> 25/07/22	<b>REVISION</b> P01
-----------------------------------	-------------------------	------------------------

**DRAWING NUMBER**  
 EN070007-APP-ES -8.2 - Sheet 7





- Key:**
- WSP Identified Asset
  - Non-designated heritage asset (point)
  - 500 m study area
  - Newbuild Infrastructure Boundary

Contains OS data © Crown Copyright and database right 2022

## HyNet North West

**PROJECT TITLE**  
**HyNet Carbon Dioxide Pipeline**

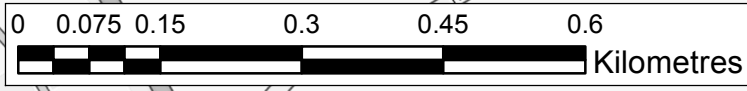
**DRAWING TITLE**  
 Figure8-2 DCO Proposed Development  
 Non-designated Heritage Assets  
 Sheet 8

**DRAWING STATUS**  
 First Draft

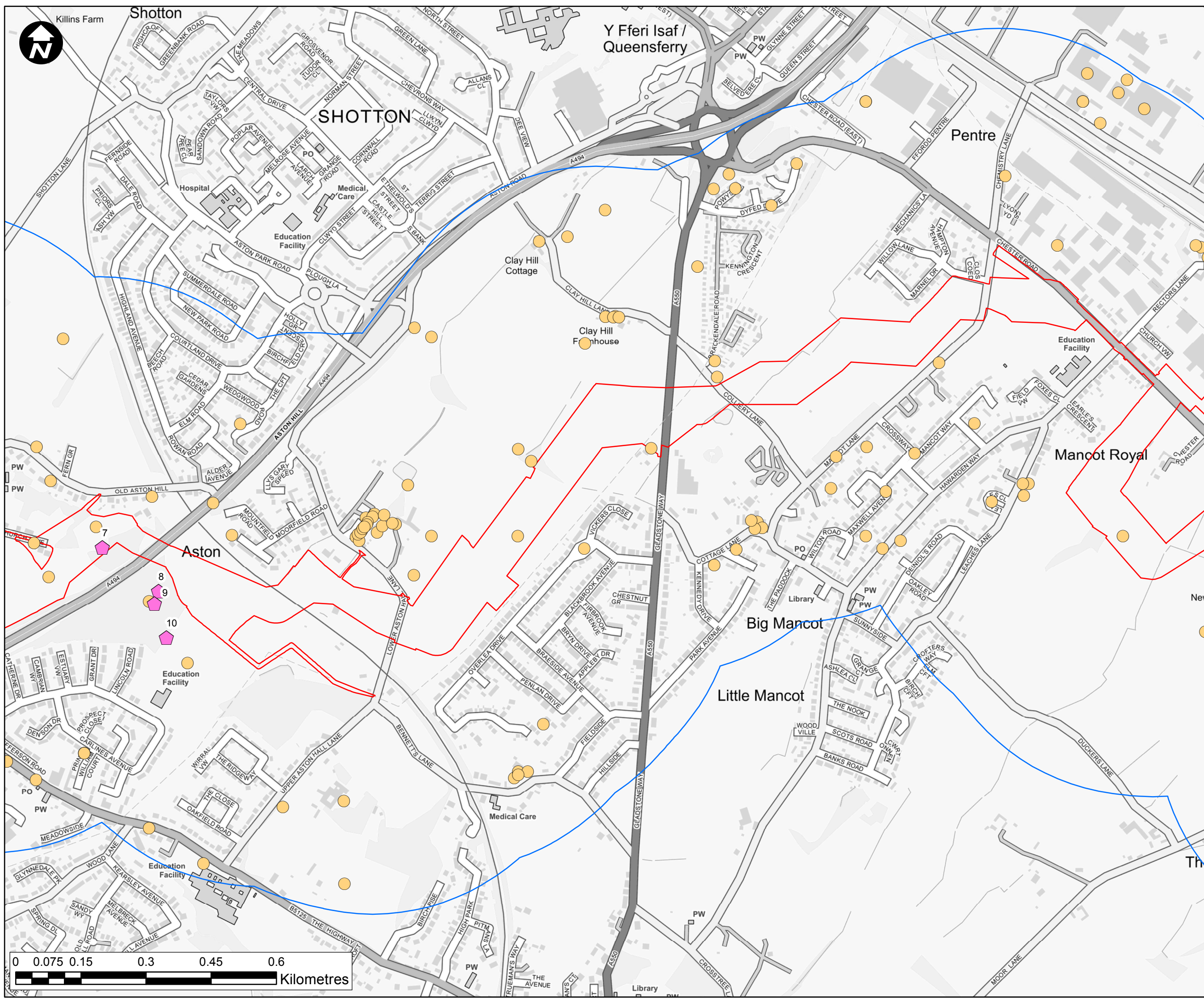
<b>DRAWN</b> MJ	<b>CHECKED</b> AB	<b>APPROVED</b> EM	<b>AUTHORISED</b> EM
--------------------	----------------------	-----------------------	-------------------------

<b>SCALE @ A3 SIZE</b> 1:8,000	<b>DATE</b> 25/07/22	<b>REVISION</b> P01
-----------------------------------	-------------------------	------------------------

**DRAWING NUMBER**  
 EN070007-APP-ES -8.2 - Sheet 8







- Key:**
- Non-designated heritage asset (point)
  - ⬠ WSP Identified Asset
  - 500 m study area
  - Newbuild Infrastructure Boundary

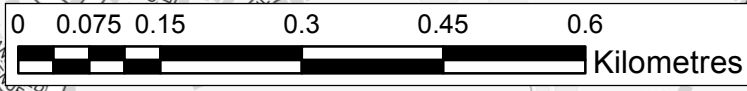
Contains OS data © Crown Copyright and database right 2022

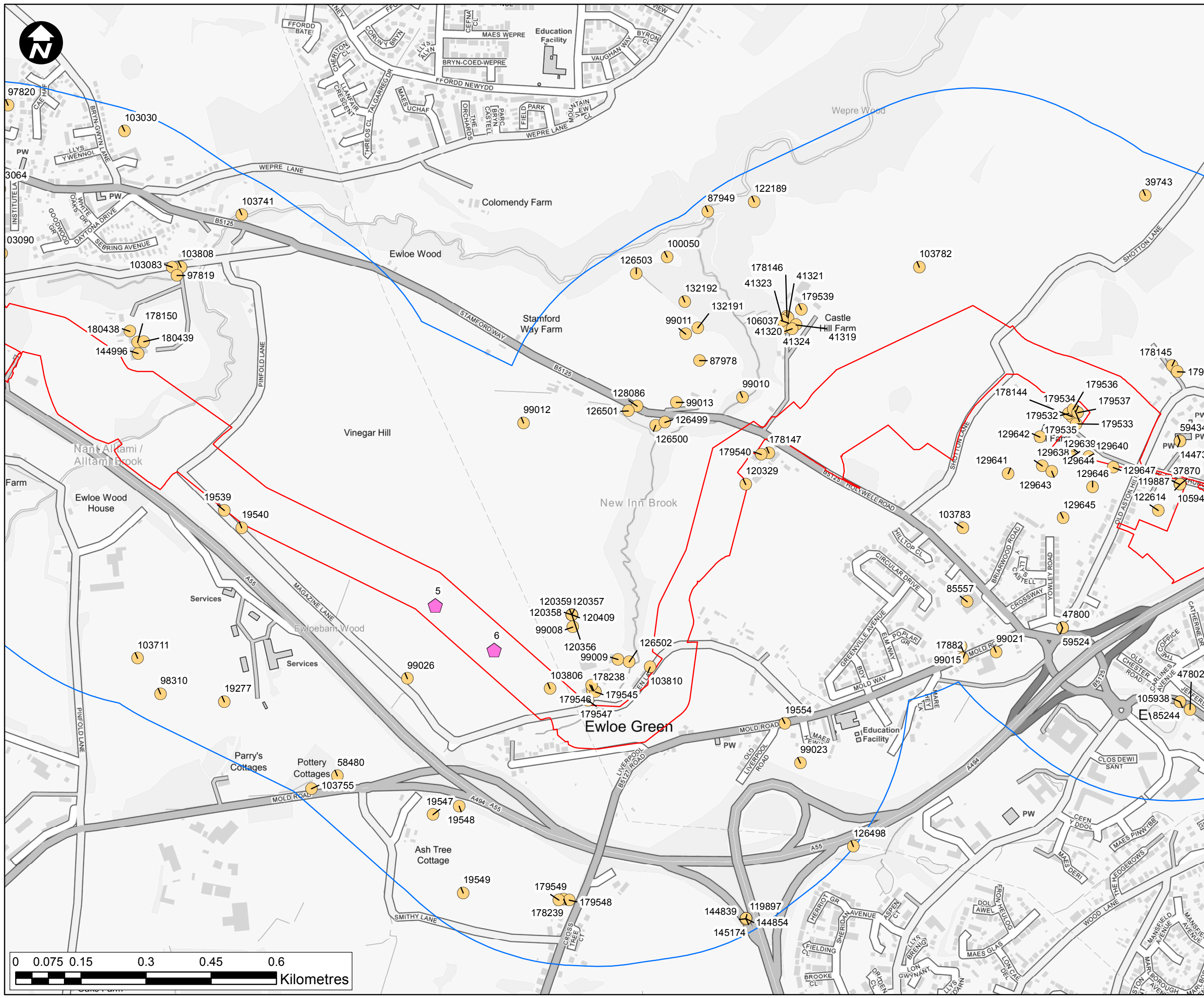
## HyNet North West

PROJECT TITLE  
**HyNet Carbon Dioxide Pipeline**

DRAWING TITLE  
Figure 8-2 DCO Proposed Development  
Non-designated Heritage Assets  
Sheet 9

DRAWING STATUS First Draft			
DRAWN MJ	CHECKED AB	APPROVED EM	AUTHORISED EM
SCALE @ A3 SIZE 1:8,000		DATE 25/07/22	REVISION P01
DRAWING NUMBER EN070007-APP-ES -8.2 - Sheet 9			





- Key:**
- Non-designated heritage asset (point)
  - ⬠ WSP Identified Asset
  - 500 m study area
  - Newbuild Infrastructure Boundary

Contains OS data © Crown Copyright and database right 2022

**HyNet North West**

**PROJECT TITLE**  
**HyNet Carbon Dioxide Pipeline**

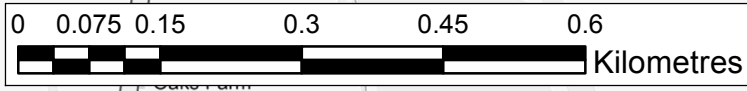
**DRAWING TITLE**  
 Figure 8-2 DCO Proposed Development  
 Non-designated Heritage Assets  
 Sheet 10

**DRAWING STATUS**  
 First Draft

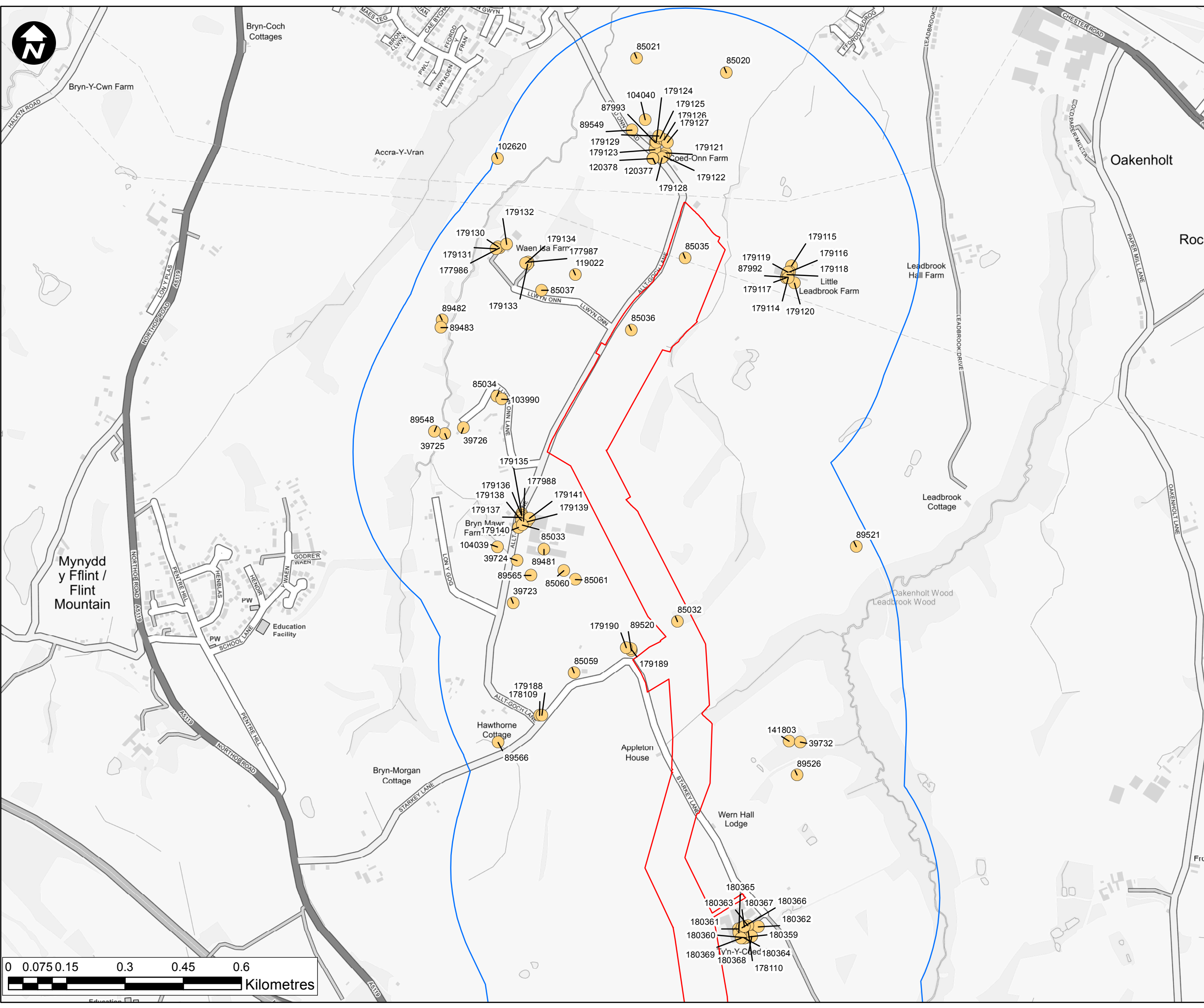
DRAWN	CHECKED	APPROVED	AUTHORISED
MJ	AB	EM	EM

SCALE @ A3 SIZE	DATE	REVISION
1:8,000	25/07/22	P01

**DRAWING NUMBER**  
 EN070007-APP-ES -8.2 - Sheet 10







- Key:**
- Non-designated heritage asset (point)
  - 500 m study area
  - Newbuild Infrastructure Boundary

Contains OS data © Crown Copyright and database right 2022

**PROJECT TITLE**  
**HyNet Carbon Dioxide Pipeline**

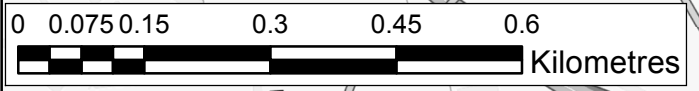
**DRAWING TITLE**  
 Figure 8-2 DCO Proposed Development  
 Non-designated Heritage Assets  
 Sheet 12

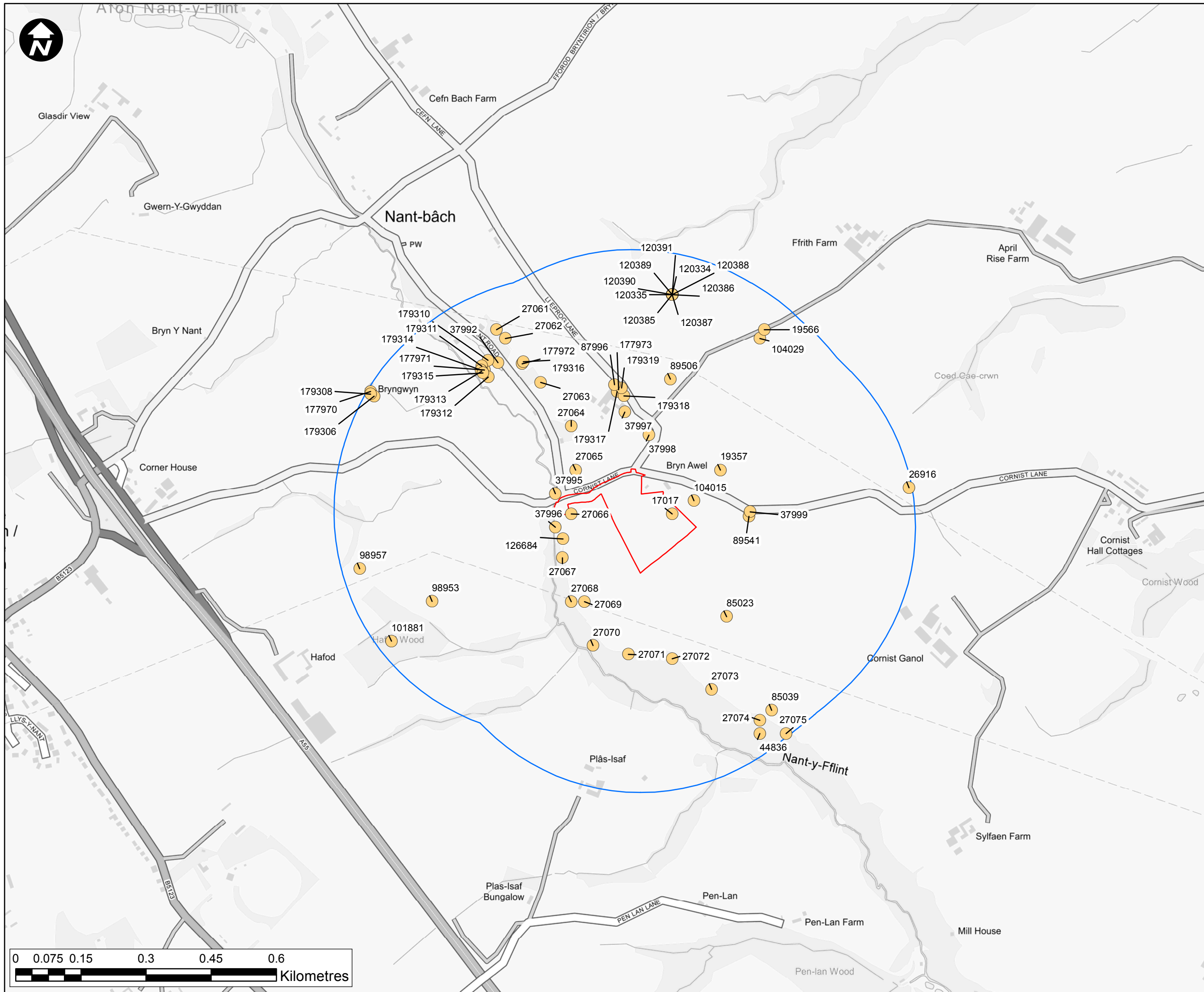
**DRAWING STATUS**  
 First Draft

DRAWN	CHECKED	APPROVED	AUTHORISED
MJ	AB	EM	EM

SCALE @ A3 SIZE	DATE	REVISION
1:9,000	25/07/22	P01

**DRAWING NUMBER**  
 EN070007-APP-ES -8.2 - Sheet 12





- Key:**
- Non-designated heritage asset (point)
  - 500 m study area
  - Newbuild Infrastructure Boundary

Contains OS data © Crown Copyright and database right 2022

## HyNet North West

**PROJECT TITLE**  
**HyNet Carbon Dioxide Pipeline**


**DRAWING TITLE**  
 Figure 8-2 DCO Proposed Development  
 Non-designated Heritage Assets  
 Sheet 13

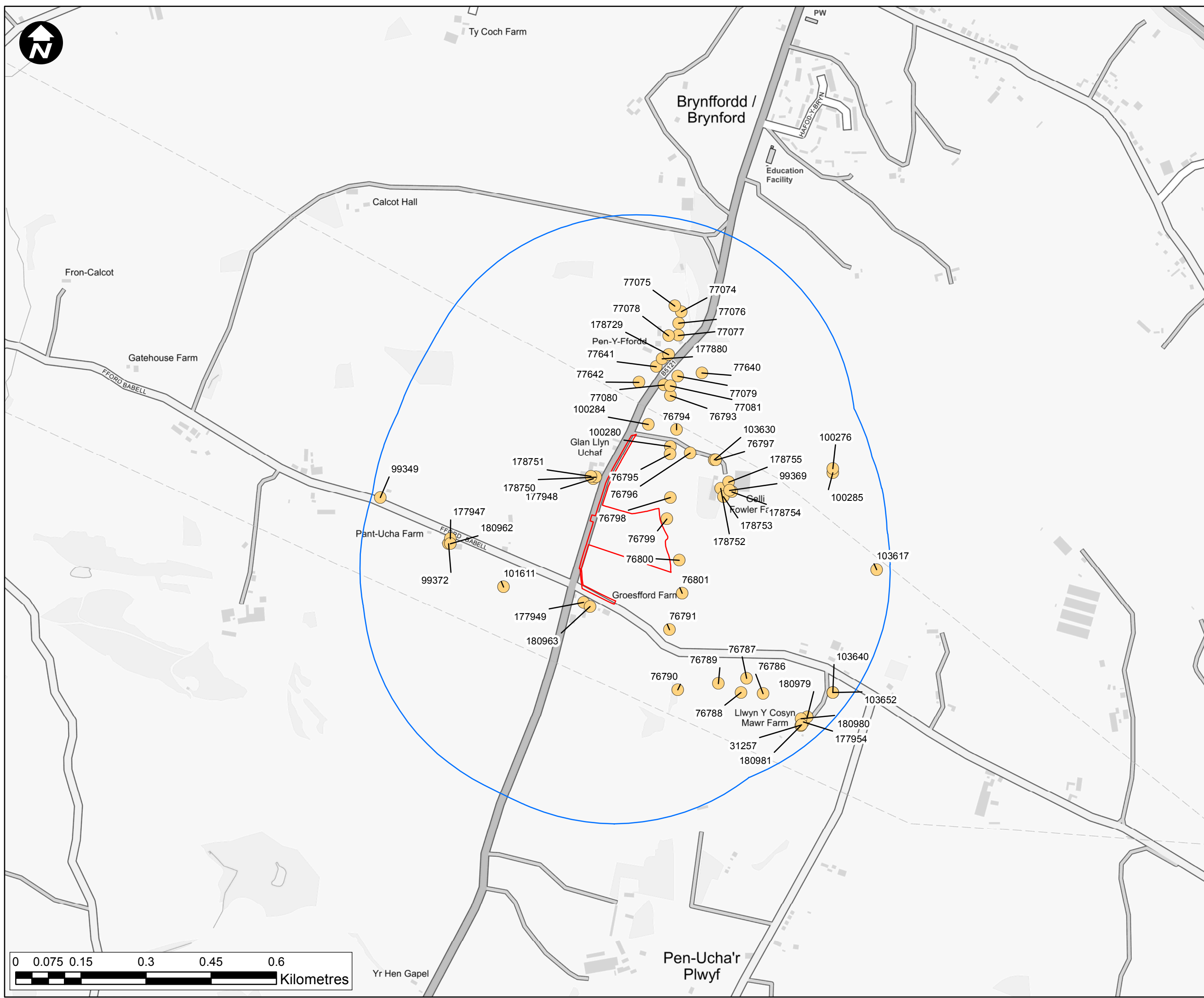
**DRAWING STATUS**  
 First Draft

<b>DRAWN</b> MJ	<b>CHECKED</b> AB	<b>APPROVED</b> EM	<b>AUTHORISED</b> EM
--------------------	----------------------	-----------------------	-------------------------

<b>SCALE @ A3 SIZE</b> 1:8,000	<b>DATE</b> 25/07/22	<b>REVISION</b> P01
-----------------------------------	-------------------------	------------------------

**DRAWING NUMBER**  
 EN070007-APP-ES -8.2 - Sheet 13





- Key:**
- Non-designated heritage asset (point)
  - 500 m study area
  - Newbuild Infrastructure Boundary

Contains OS data © Crown Copyright and database right 2022

## HyNet North West

**PROJECT TITLE**  
**HyNet Carbon Dioxide Pipeline**


**DRAWING TITLE**  
 Figure 8-2 DCO Proposed Development  
 Non-designated Heritage Assets  
 Sheet 14

**DRAWING STATUS**  
 First Draft

DRAWN	CHECKED	APPROVED	AUTHORISED
MJ	AB	EM	EM

SCALE @ A3 SIZE	DATE	REVISION
1:8,000	25/07/22	P01

**DRAWING NUMBER**  
 EN070007-APP-ES -8.2 - Sheet 14

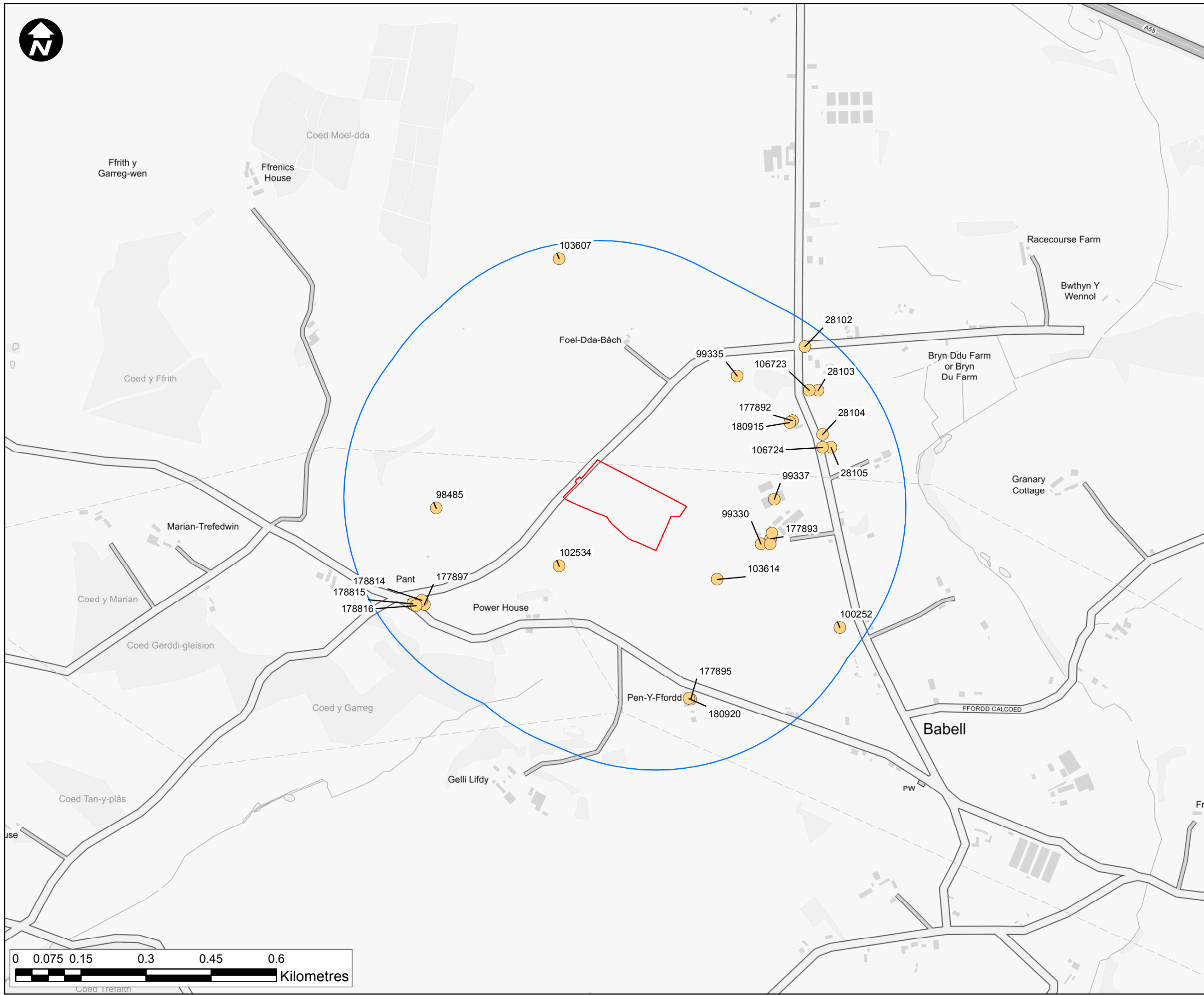


Yr Hen Gapel

Pen-Ucha'r Plwyf



- Key:**
- Non-designated heritage asset (point)
  - 500 m study area
  - Newbuild Infrastructure Boundary



Contains OS data © Crown Copyright and database right 2022

## HyNet North West

**PROJECT TITLE**  
**HyNet Carbon Dioxide Pipeline**

**DRAWING TITLE**  
 Figure 8-2 DCO Proposed Development  
 Non-designated Heritage Assets  
 Sheet 15

**DRAWING STATUS**  
 First Draft

<b>DRAWN</b> MJ	<b>CHECKED</b> AB	<b>APPROVED</b> EM	<b>AUTHORISED</b> EM
--------------------	----------------------	-----------------------	-------------------------

<b>SCALE @ A3 SIZE</b> 1:8,000	<b>DATE</b> 25/07/22	<b>REVISION</b> P01
-----------------------------------	-------------------------	------------------------

**DRAWING NUMBER**  
 EN070007-APP-ES -8.2 - Sheet 15

